




Display projection: Universal Transverse Mercator, Zone 16 North
1000 Meter UTM Grid, Zone 16 North, NAD83

No cartographic or geographic edits were performed on this data

Selected data provided in the HSIP GOLD product is acquired from publicly available commodity vendors and is unclassified. Commercial data is restricted to Federal Users only. Exception to Releasability Restrictions stated above: In times of a Declared National Emergency the data in the HSIP data CAN be provided to the State & Local authorities at no additional cost for the duration of the crisis.






Hydrography - USGS 24000 scale Digital Line Graph
Hypsography - USGS 24000 scale Digital Line Graph
Transportation - Department of Census
Misc. Transportation - USGS 24000 scale Digital Line Graph
Manmade Structures - USGS 24000 scale Digital Line Graph
Labels - Geographic Names Information System



Map Location

	Chalmette	
Bertrandville	Belle Chasse	Delacroix
Lafitte	Phoenix	Lake Batol

USGS Quadrangle Index

- ### Road Legend
- | | | | |
|---|---------------------------|---|--------------------------|
|  | Primary Route |  | Local Street |
| | Primary Route Separated | | Driveway or Service Road |
|  | Secondary Route |  | Ferry crossing |
|  | Secondary Route Separated | | |

Belle Chasse, LA

September 12, 2005
6:37 PM CST

Prototype Product - Not For Sale